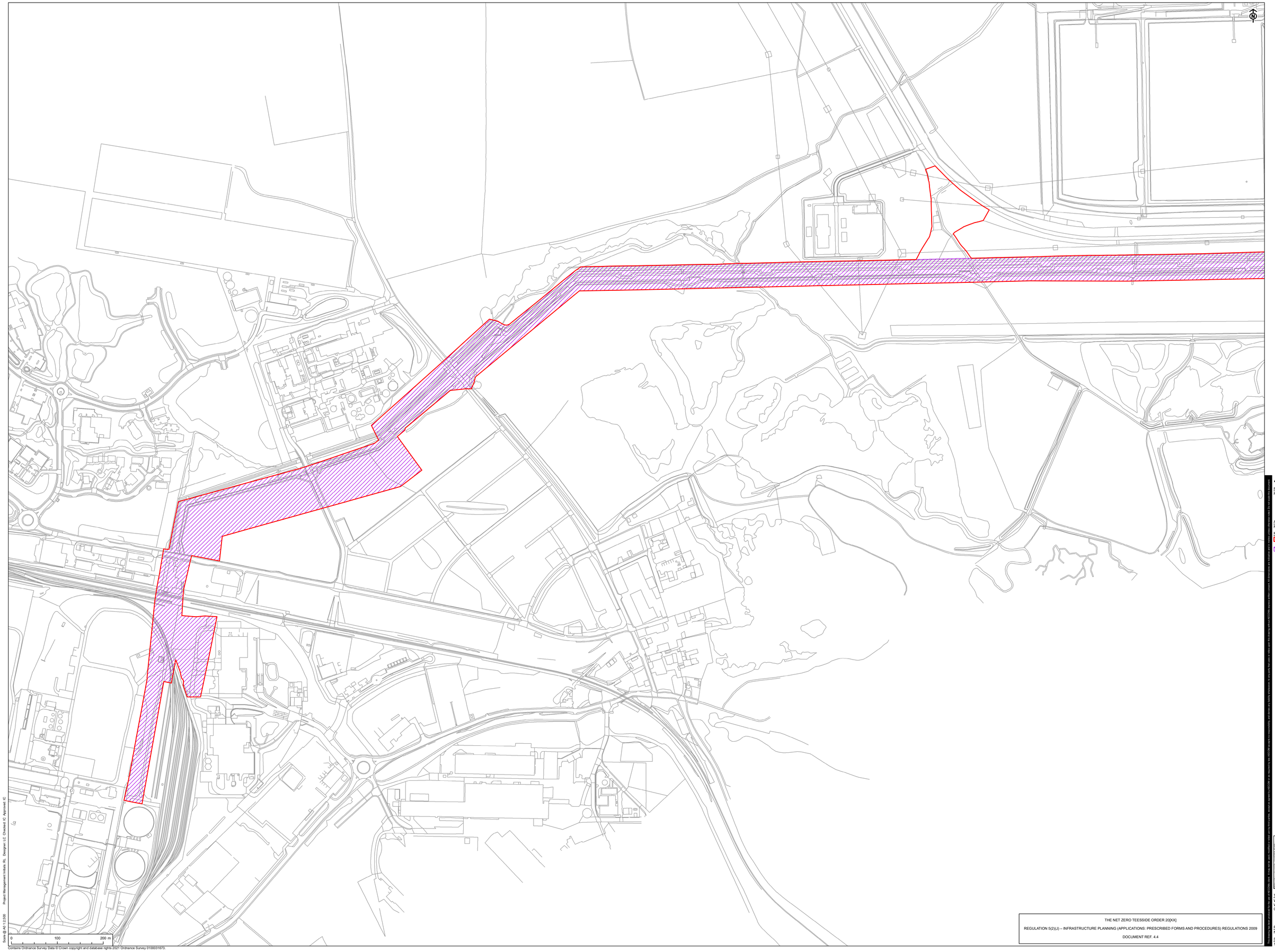

Scale @ A0 1:2,500 Project Management Initials: RL Designer: LC Checked: IC Approved: IC

Contains Ordnance Survey Data © Crown copyright and database rights 2021 Ordnance Survey 0100031673.

THE NET ZERO TEESSIDE ORDER 20[XX]

REGULATION 5(2)(J) – INFRASTRUCTURE PLANNING (APPLICATIONS: PRESCRIBED FORMS AND PROCEDURES) REGULATIONS 2009

DOCUMENT REF. 4.4

AECOM

PROJECT
NET ZERO TEESSIDE PROJECT

Net Zero Teesside

APPLICANTS
NZT POWER LTD. AND NZNS STORAGE LTD.

KEY

Order Limits (Site Boundary)

Work No. 6 - Carbon Dioxide Gathering Network

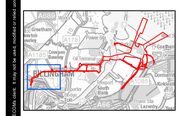
Greatham
Hartlepool
Seaton Carew
Cowpen Bewley
Hartlepool
Wynyard
Billingham
Stockton-on-Tees
Thornaby-on-Tees
Eaglescliffe
Yarm
Redcar
Saltburn-by-the-Sea
Marske-by-the-Sea
Loftus
Brotton
Skelton
Guisborough
Nunthorpe
Marton
Middlesbrough
Acklam
Linthorpe
Ormesby
Nunthorpe
Coulby Newham
Normanby
Eston
Grangetown
Ayresome
Redcar
Saltburn
Marske
Brotton
Loftus

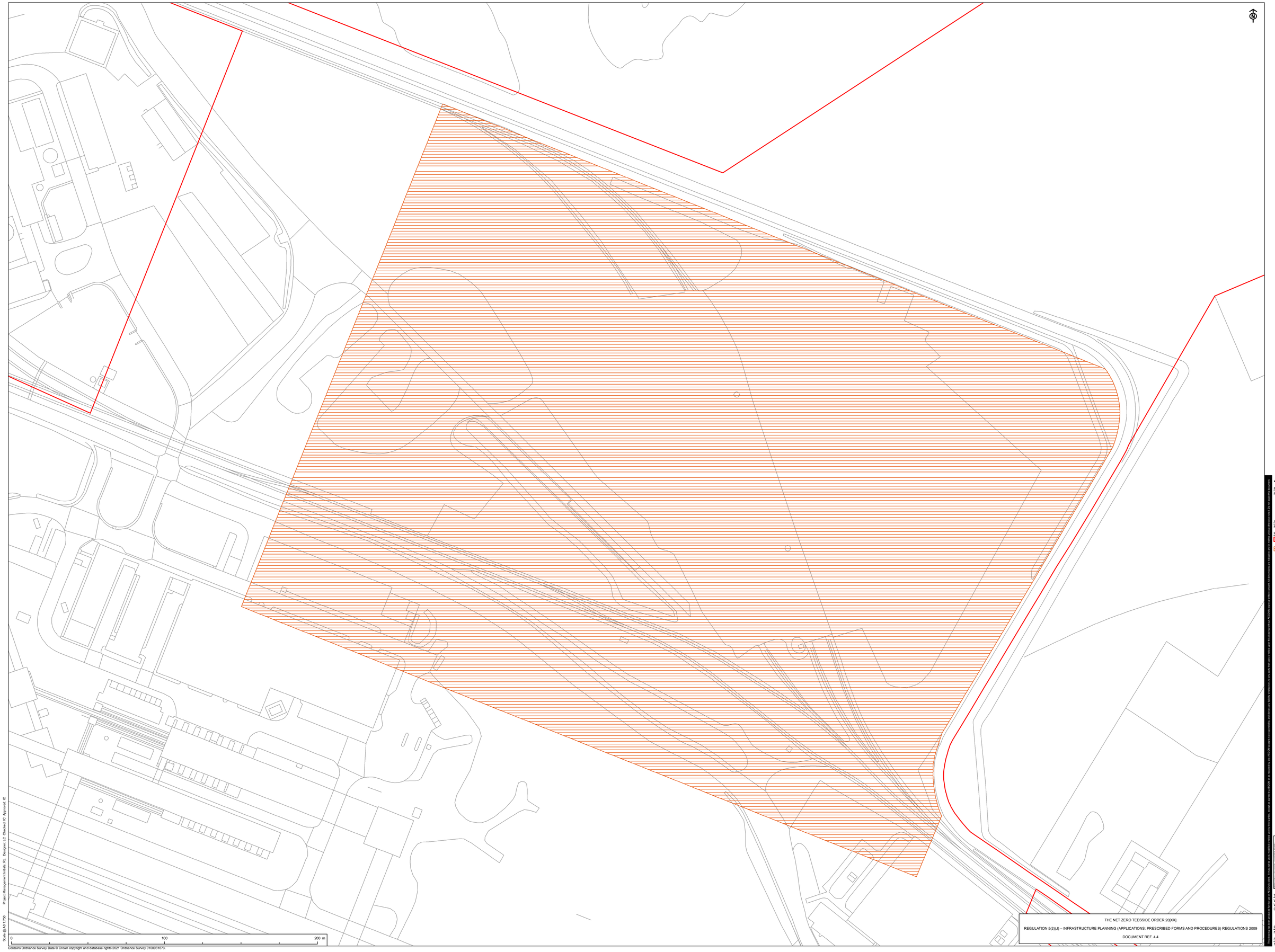

Contains Ordnance Survey Data © Crown copyright and database rights 2021 Ordnance Survey 0100031673.

Project Management Initials: RL Designer: LC Checked: IC Approved: IC

Scale @ A3 1:750

THE NET ZERO TEESSIDE ORDER 20[XX]

REGULATION 5(2)(J) – INFRASTRUCTURE PLANNING (APPLICATIONS: PRESCRIBED FORMS AND PROCEDURES) REGULATIONS 2009

DOCUMENT REF. 4.4

AECOM

PROJECT
NET ZERO TEESSIDE PROJECT

Net Zero Teesside

APPLICANTS
NZT POWER LTD. AND NZNS STORAGE LTD.

KEY

Order Limits (Site Boundary)

Work No. 7 - High Pressure Carbon Dioxide Compression Station

TITLE
WORKS PLAN. DOCUMENT REF. 4.4
WORK NUMBER 7 - HIGH PRESSURE CARBON DIOXIDE COMPRESSION STATION

REFERENCE
NZT_210712_DCO_4.4_v1

SHEET NUMBER
14 of 24

DATE
12/07/21

This drawing has been produced for the use of AECOM and its clients. It may not be used, copied or reproduced for any other purpose, except to assist in AECOM's performance of its services for its client, without prior written permission. Any person or organisation that does so, or does any other act in connection with it, that is contrary to the foregoing, does so at their own risk. Unless agreed in writing with AECOM, AECOM does not accept any responsibility or liability for any use of, or reliance upon, this document by any third party.

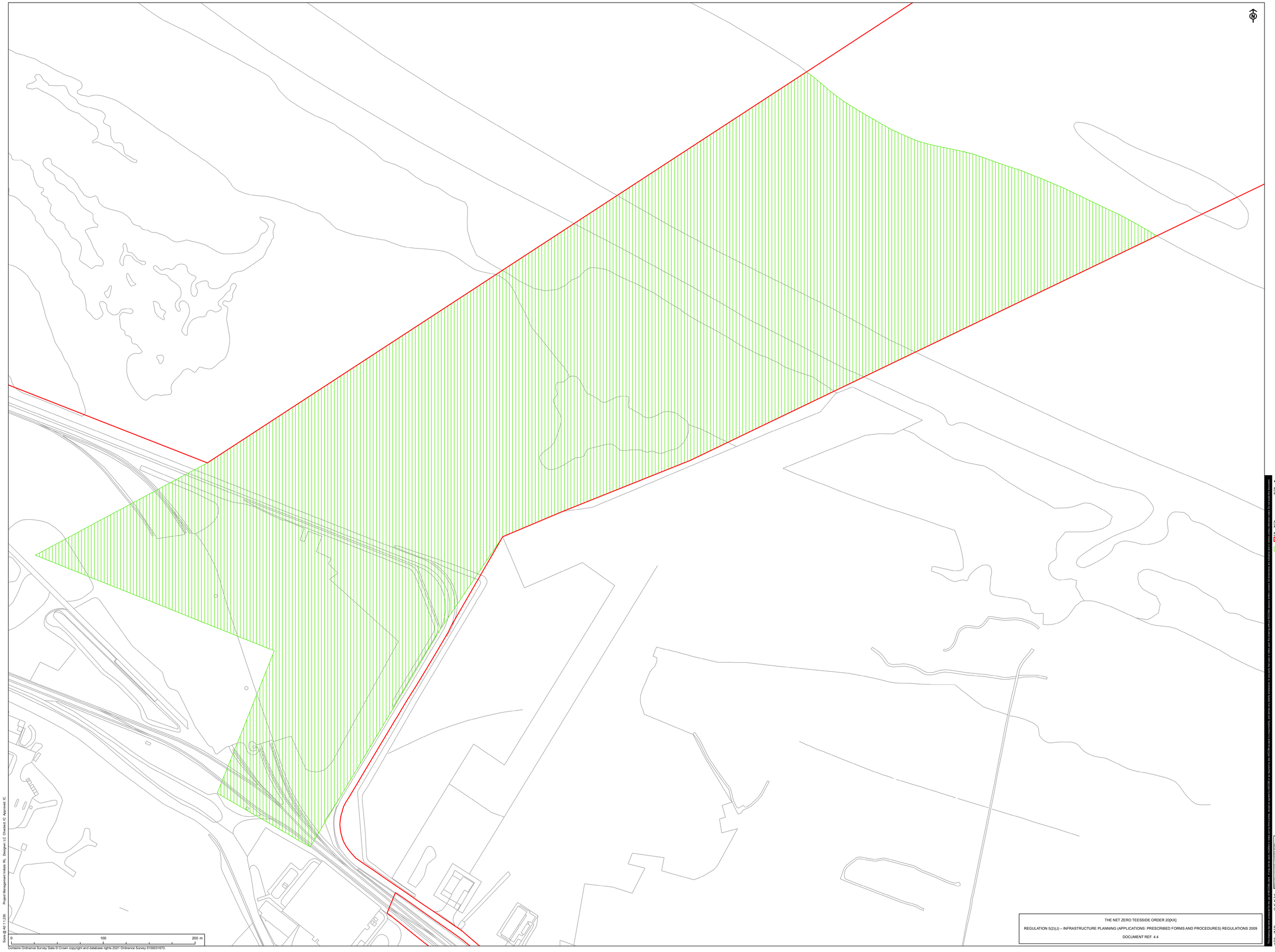

THE NET ZERO TEESSIDE ORDER 20[XX]

REGULATION 5(2)(J) – INFRASTRUCTURE PLANNING (APPLICATIONS: PRESCRIBED FORMS AND PROCEDURES) REGULATIONS 2009

DOCUMENT REF. 4.4

AECOM

PROJECT
NET ZERO TEESSIDE PROJECT

Net Zero Teesside

APPLICANTS
NZT POWER LTD. AND NZNS STORAGE LTD.

KEY
Order Limits (Site Boundary)
Work No. 8 - High Pressure Carbon Dioxide Export Pipeline

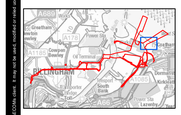

TITLE
WORKS PLAN. DOCUMENT REF. 4.4
WORK NUMBER 8 - HIGH PRESSURE CARBON DIOXIDE EXPORT PIPELINE

REFERENCE
NZT_210712_DCO_4.4_v1

SHEET NUMBER
15 of 24

DATE
12/07/21

This drawing is the property of AECOM Ltd. It must not be used, reproduced or transmitted in any form or by any means, electronic or mechanical, or otherwise, in whole or in part, without the prior written consent of AECOM Ltd.

Scale @ A0 1:1,250 Project Management Initials: RL Designer: LC Checked: IC Approved: IC

Contains Ordnance Survey Data © Crown copyright and database rights 2021 Ordnance Survey 0100031673.

Project Management Initials: RL Designer: LC Checked: IC Approved: IC

Scale @ A0 1:2,500

0 100 200 m

Contains Ordnance Survey Data © Crown copyright and database rights 2021 Ordnance Survey 0100031673.

AECOM

PROJECT
NET ZERO TEESSIDE PROJECT

Net Zero Teesside

APPLICANTS
NZT POWER LTD. AND NZNS STORAGE LTD.

KEY

Order Limits (Site Boundary)

Work No. 9A - Temporary Construction and Laydown Area - Teesworks Laydown

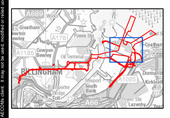

TITLE
WORKS PLAN. DOCUMENT REF. 4.4
WORK NUMBER 9 - TEMPORARY CONSTRUCTION AND LAYDOWN AREAS

THE NET ZERO TEESSIDE ORDER 20[XX]

REGULATION 5(2)(J) – INFRASTRUCTURE PLANNING (APPLICATIONS: PRESCRIBED FORMS AND PROCEDURES) REGULATIONS 2009

DOCUMENT REF. 4.4

REFERENCE
NZT_210712_DCO_4.4_v1

SHEET NUMBER
16 of 24

DATE
12/07/21

This drawing is protected by the Copyright Act 1968 (Cth). It may be used, reproduced or copied only for the purpose for which it was created by AECOM or required by law. AECOM makes no representations or warranties of any kind, express or implied, about its suitability for any other purpose and disclaims all liability arising from any reliance on it by third parties.

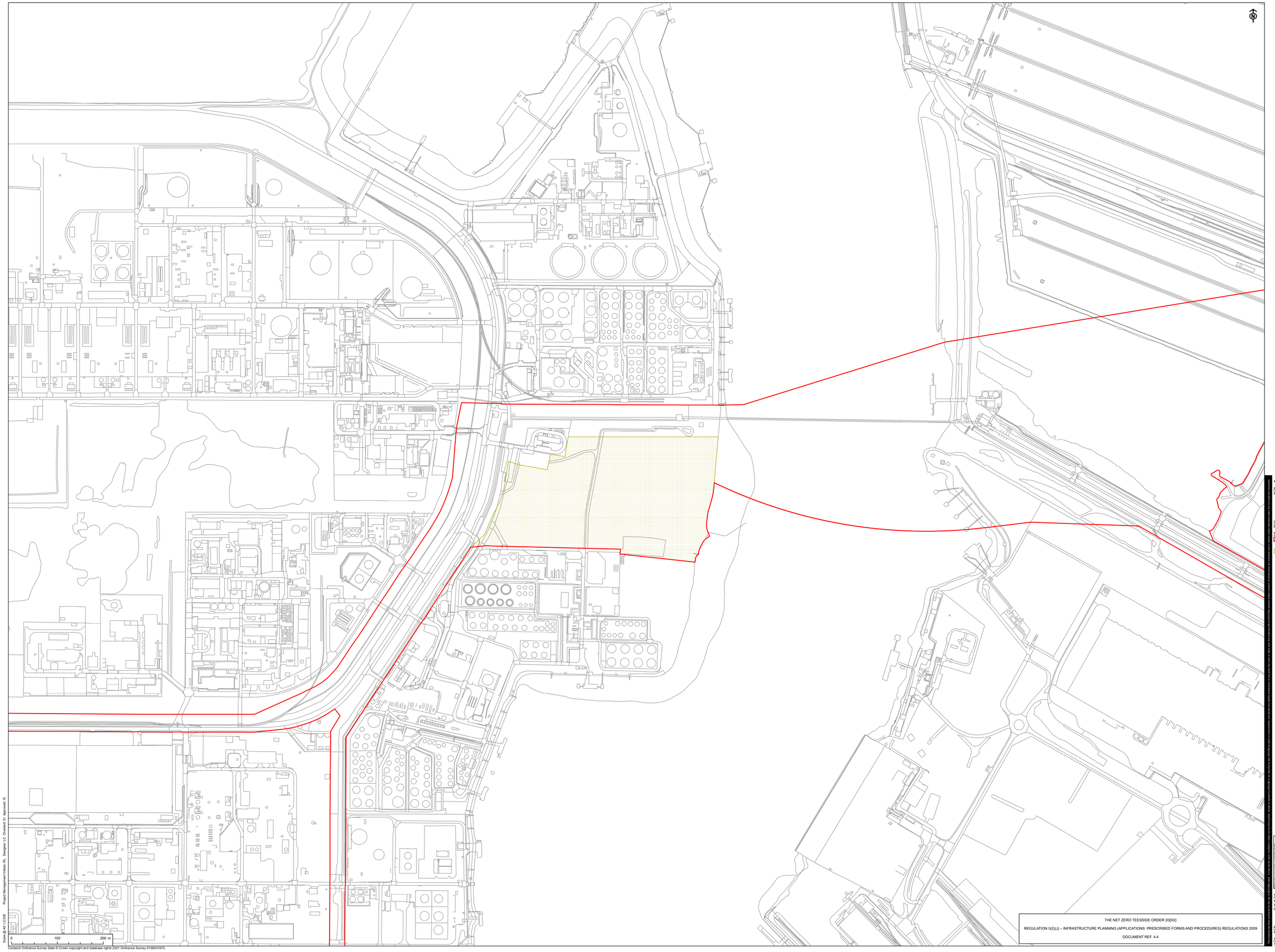

Scale @ A0 1:2,500 Project Management Initials: RL Designer: LC Checked: IC Approved: IC

Contains Ordnance Survey Data © Crown copyright and database rights 2021 Ordnance Survey 0100031673.

THE NET ZERO TEESSIDE ORDER 20[XX]

REGULATION 5(2)(J) – INFRASTRUCTURE PLANNING (APPLICATIONS: PRESCRIBED FORMS AND PROCEDURES) REGULATIONS 2009

DOCUMENT REF. 4.4

AECOM

PROJECT
NET ZERO TEESSIDE PROJECT

Net Zero Teesside

APPLICANTS
NZT POWER LTD. AND NZNS STORAGE LTD.

KEY
Order Limits (Site Boundary)
Work No. 9B - Temporary Construction and Laydown Area - Navigator Terminal

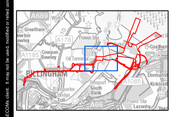
Coatham
Redcar
Kirkleatham
Lazenby
Eston
Grangetown
Normanby
Ormesby
South Bank
Marton
Linthorpe
Acklam
Nunthorpe
Ladgate Lane
A1085
A1042
A1053
A174
A66
A172
A171
A1043
A1085
A1130
A1085
A1042
A1130
A1085
A1042
A1130
A1085
A1042

Contains Ordnance Survey Data © Crown copyright and database rights 2021 Ordnance Survey 0100031673.

Scale @ A0 1:3,500 Project Management Initials: RL Designer: LC Checked: IC Approved: IC

THE NET ZERO TEESSIDE ORDER 20[XX]

REGULATION 5(2)(J) – INFRASTRUCTURE PLANNING (APPLICATIONS: PRESCRIBED FORMS AND PROCEDURES) REGULATIONS 2009

DOCUMENT REF. 4.4

AECOM

PROJECT
NET ZERO TEESSIDE PROJECT

Net Zero Teesside

APPLICANTS
NZT POWER LTD. AND NZNS STORAGE LTD.

KEY

- Order Limits (Site Boundary)
- Work No. 9C - Temporary Construction and Laydown Area - INEOS
- Work No. 9D - Temporary Construction and Laydown Area - Saltholme Welfare

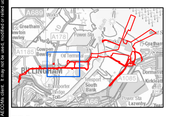

TITLE
WORKS PLAN. DOCUMENT REF. 4.4
WORK NUMBER 9 - TEMPORARY CONSTRUCTION AND LAYDOWN AREAS

REFERENCE
NZT_210712_DCO_4.4_v1

SHEET NUMBER 18 of 24

DATE 12/07/21

This drawing has been produced by the staff of AECOM, Ltd. It may not be used, modified or copied in whole or in part without written consent of AECOM, Ltd. Unless otherwise noted, AECOM, Ltd. makes no representations or warranties as to the accuracy or completeness of the information shown on this drawing which AECOM, Ltd. has received from others and has relied upon in the preparation of this drawing.

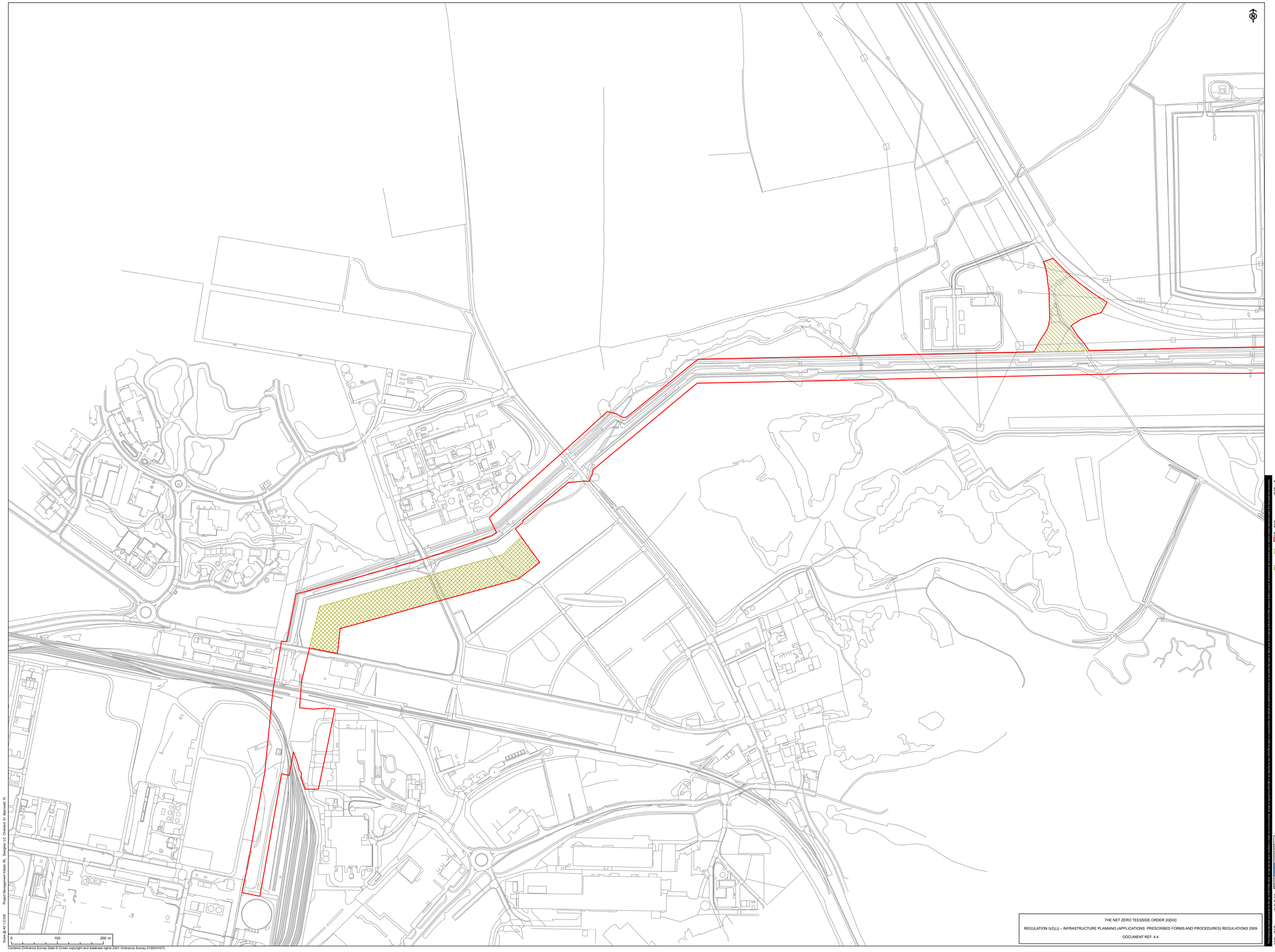

Scale @ A0 1:2,500 Project Management initials: RL Designed: LC Checked: IC Approved: IC

Contains Ordnance Survey Data © Crown copyright and database rights 2021 Ordnance Survey 0100031673.

THE NET ZERO TEESSIDE ORDER 20[XX]

REGULATION 5(2)(J) – INFRASTRUCTURE PLANNING (APPLICATIONS: PRESCRIBED FORMS AND PROCEDURES) REGULATIONS 2009

DOCUMENT REF. 4.4

AECOM

PROJECT
NET ZERO TEESSIDE PROJECT

Net Zero Teesside

APPLICANTS
NZT POWER LTD. AND NZNS STORAGE LTD.

KEY

- Order Limits (Site Boundary)
- Work No. 9E - Temporary Construction and Laydown Area - Saltholme Laydown & Access
- Work No. 9F - Temporary Construction and Laydown Area - Haverton Hill Laydown / Welfare

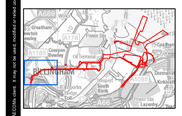

TITLE
WORKS PLAN. DOCUMENT REF. 4.4
WORK NUMBER 9 - TEMPORARY CONSTRUCTION AND LAYDOWN AREAS

REFERENCE
NZT_210712_DCO_4.4_v1

SHEET NUMBER
19 of 24

DATE
12/07/21

This drawing has been produced for the client by AECOM Limited. It may not be used, modified or reproduced by third parties. Written dimensions should be used in preference to scaled dimensions. Do not scale this drawing. Any discrepancies must be reported to AECOM Limited. AECOM accepts no responsibility, and does not permit any liability, for any use of this drawing or any part thereof for any purpose other than that for which it was prepared and issued.

THE NET ZERO TEESSIDE ORDER 20[XX]

REGULATION 5(2)(J) – INFRASTRUCTURE PLANNING (APPLICATIONS: PRESCRIBED FORMS AND PROCEDURES) REGULATIONS 2009

DOCUMENT REF. 4.4

AECOM

PROJECT
NET ZERO TEESSIDE PROJECT

Net Zero Teesside

APPLICANTS
NZT POWER LTD. AND NZNS STORAGE LTD.

KEY
Order Limits (Site Boundary)
Work No. 10 - Access and Highway Improvements

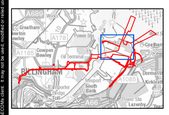
Greatham
Hartlepool
Seaton Carew
Coatham Marsh
Redcar
Saltburn
Marske
Brotton
Loftus
Skinningrove
Staithes
Lealholm
Whitby
Sandsend
Ravenscar
Scarborough
Filey
Bridlington
Hornsea
Withernsea
Spurn Head
Cleethorpes
Grimsby
Immingham
Lincoln
Louth
Skegness
Boston
Sutton Bridge
King's Lynn
Wisbech
Cambridge
Ely
Newmarket
Bury St Edmunds
Lowestoft
Great Yarmouth
Norwich
Thetford
Swaffham
Dereham
Cromer
Sheringham
Holt
Fakenham
Wells-next-the-Sea
Hunstanton
Downham Market
Thetford
Brandon
Mildenhall
Newmarket
Haverhill
Sudbury
Colchester
Clacton-on-Sea
Harwich
Felixstowe
Ipswich
Woodbridge
Aldeburgh
Saxmundham
Southwold
Beccles
Bungay
Diss
Harleston
Eye
Stowmarket
Bury St Edmunds
Ely
Cambridge

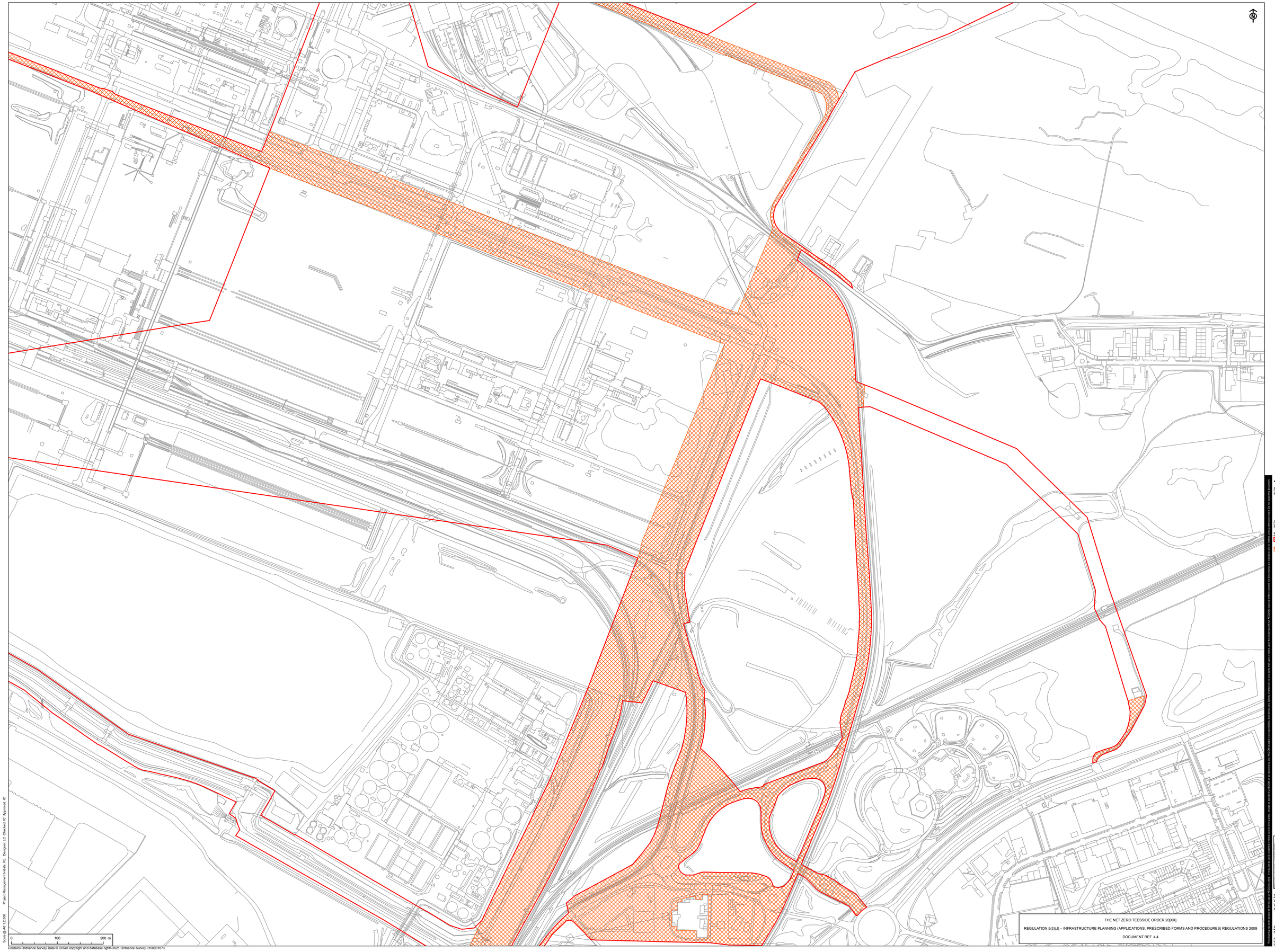

Scale @ A0 1:2,500 Project Management Initials: RL Designer: LC Checked: IC Approved: IC

Contains Ordnance Survey Data © Crown copyright and database rights 2021 Ordnance Survey 0100031673.

AECOM

PROJECT
NET ZERO TEESSIDE PROJECT

Net Zero Teesside

APPLICANTS
NZT POWER LTD. AND NZNS STORAGE LTD.

KEY
- Order Limits (Site Boundary)
- Work No. 10 - Access and Highway Improvements

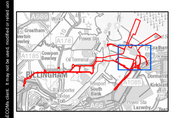

TITLE
WORKS PLAN. DOCUMENT REF. 4.4
WORK NUMBER 10 - ACCESS AND HIGHWAY IMPROVEMENTS

THE NET ZERO TEESSIDE ORDER 20[XX]

REGULATION 5(2)(J) – INFRASTRUCTURE PLANNING (APPLICATIONS: PRESCRIBED FORMS AND PROCEDURES) REGULATIONS 2009

DOCUMENT REF. 4.4

REFERENCE
NZT_210712_DCO_4.4_v1

SHEET NUMBER
21 of 24

DATE
12/07/21

This drawing is the property of AECOM. Do not scale this drawing. If in doubt ask AECOM. Drawing number NZT_210712_DCO_4.4_v1 Drawing Title: Work No. 10 - Access and Highway Improvements. Drawn by: LC Checked by: IC Approved by: IC AECOM accepts no responsibility, or liability, to any person in respect of, or arising from, the use of this drawing other than the purpose for which it was prepared and provided. Ordnance Survey Data © Crown copyright and database rights 2021 Ordnance Survey 0100031673.

Scale @ A0 1:2,500 Project Management Initials: RL Designer: LC Checked: SC Approved: IC

0 100 200 m

Contains Ordnance Survey Data © Crown copyright and database rights 2021 Ordnance Survey 0100031673.

AECOM

PROJECT
NET ZERO TEESSIDE PROJECT

Net Zero Teesside

APPLICANTS
NZT POWER LTD. AND NZNS STORAGE LTD.

KEY
Order Limits (Site Boundary)
Work No. 10 - Access and Highway Improvements

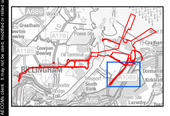
Greatham
Hartlepool
Seaton Carew
Cowpen Bewley
Billingham
Wolviston
Stockton-on-Tees
Thornaby-on-Tees
Eaglescliffe
Yarm
Redcar
Saltburn-by-the-Sea
Marske-by-the-Sea
Loftus
Brotton
Skelton
Guisborough
Nunthorpe
Marton
Middlesbrough
Ormesby
Acklam
Linthorpe
Nunthorpe
Coulby Newham
Ingleby Barwick
Stainton
Thornton
Hilton
Carlton
Newsham
Aislaby
Eaglescliffe
Preston
Kirklevington
Yarm
Redcar
Saltburn-by-the-Sea
Marske-by-the-Sea
Loftus
Brotton
Skelton
Guisborough
Nunthorpe
Marton
Middlesbrough
Ormesby
Acklam
Linthorpe
Nunthorpe
Coulby Newham
Ingleby Barwick
Stainton
Thornton
Hilton
Carlton
Newsham
Aislaby
Eaglescliffe
Preston
Kirklevington
A1053
A1085
A1130
A1043
A1085
A1130
A1043
A1053
A1085
A1130
A1043
A1053
A1085
A1130
A1043
A1053

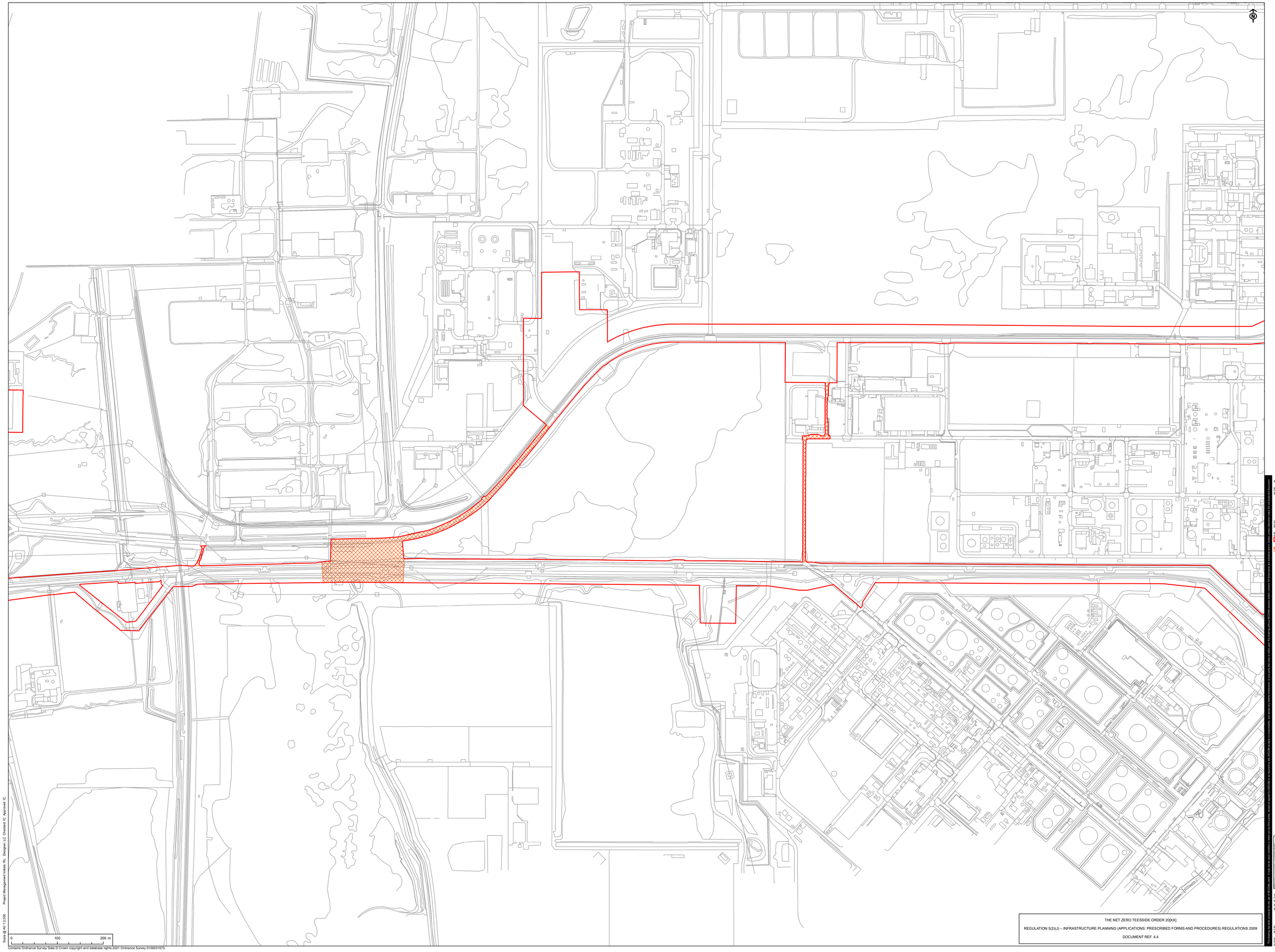

THE NET ZERO TEESSIDE ORDER 20[XX]

REGULATION 5(2)(J) – INFRASTRUCTURE PLANNING (APPLICATIONS: PRESCRIBED FORMS AND PROCEDURES) REGULATIONS 2009

DOCUMENT REF. 4.4

AECOM

PROJECT
NET ZERO TEESSIDE PROJECT

Net Zero Teesside

APPLICANTS
NZT POWER LTD. AND NZNS STORAGE LTD.

KEY

Order Limits (Site Boundary)

Work No. 10 - Access and Highway Improvements

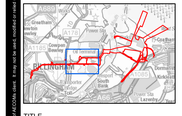

TITLE
WORKS PLAN. DOCUMENT REF. 4.4
WORK NUMBER 10 - ACCESS AND HIGHWAY IMPROVEMENTS

REFERENCE
NZT_210712_DCO_4.4_v1

SHEET NUMBER
23 of 24

DATE
12/07/21

Scale @ A0 1:2,500 Project Management Initials: RL Designed: LC Checked: IC Approved: IC

Contains Ordnance Survey Data © Crown copyright and database rights 2021 Ordnance Survey 0100031673.

This drawing has been produced for the use of AECOM and its clients. It may not be used, copied or reproduced for any other purpose, in whole or in part, without the prior consent of AECOM and its client. Any third party who uses or relies on this drawing without prior written consent of AECOM and its client does so at their own risk. Do not scale from this drawing.

Project Management Institute RL Designer: LC Checked: IC Approved: IC

Scale @ A0 1:3,000

0 100 200 m

Contains Ordnance Survey Data © Crown copyright and database rights 2021 Ordnance Survey 0100031673.

THE NET ZERO TEESSIDE ORDER 20[XX]

REGULATION 5(2)(J) – INFRASTRUCTURE PLANNING (APPLICATIONS: PRESCRIBED FORMS AND PROCEDURES) REGULATIONS 2009

DOCUMENT REF. 4.4

AECOM

PROJECT
NET ZERO TEESSIDE PROJECT

Net Zero Teesside

APPLICANTS
NZT POWER LTD. AND NZNS STORAGE LTD.

KEY
Order Limits (Site Boundary)
Work No. 10 - Access and Highway Improvements

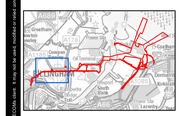

TITLE
WORKS PLAN. DOCUMENT REF. 4.4
WORK NUMBER 10 - ACCESS AND HIGHWAY IMPROVEMENTS

REFERENCE
NZT_210712_DCO_4.4_v1

SHEET NUMBER
24 of 24

DATE
12/07/21

This drawing has been produced by the user of AECOM's CAD tools. It may not be used, copied or shared with third parties, except in part or in whole, without express written consent of AECOM. Hard copies marked 'Uncontrolled' are deemed to be out of date and are for reference purposes only.